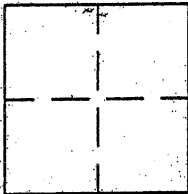


CORNER RECORD

BK 49 PG 60

APN No. 417 - 50 - 16 - - - (Optional) Document Number CR 5359
City of Unincorporated County of ALAMEDA, California
Brief Legal Description Lot 41, Tract 2060, Book 42, Maps, Page 3



CORNER TYPE

Government Corner ☐ Control ☐
Meander ☐ Property ☒
Rancho ☐ Other ☐
Date of Survey Oct. 19, 2012

COORDINATES (Optional)

N. _____
E. _____
Zone _____ Datum _____
Elev. _____

Corner - Left as found ☐ Found and tagged ☐ Established ☒ Reestablished ☐ Rebuilt ☐

In compliance with Section 8771 of the Professional Land Surveyors' Act, this corner record is being filed to
ESTABLISH ____ / REESTABLISH ____ the position of an existing monument PRIOR ____ / SUBSEQUENT ____
to street or highway reconstruction. (Use this portion only when applicable.)


Identification and type of corner found: Evidence used to identify or procedure used to establish or reestablish the corner:
See Map

A description of the physical condition of the monument as found and as set or reset:
See Map

SURVEYOR'S STATEMENT

This Corner Record was prepared by me or under my direction in conformance with
the Land Surveyors' Act on Oct. 22, 2012

Signed [Signature] L.S. or P.C.S. Number 4392




COUNTY SURVEYOR'S STATEMENT

This Corner Record was received 2-7-13 and examined
and filed 5-30-2013

Signed [Signature] Title _____ County Surveyor

Expiration
Date: _____



County Surveyor's Comment _____

SCALE: 1" = 16'
OCTOBER - 2012

LOT 49

N 4° 41' 20" W

2.00

DETAILS

WEST END OF CYCLONE FENCE

REBAR WITH CAP

2.00

LOT LINE

EAST END OF CYCLONE FENCE

SET 1/2" REBAR WITH PLASTIC CAP, STAMPED "L.S.4392" 2.00 FROM CORNER

SET NAIL WITH BRASS TAG, STAMPED "L.S.4392"

32.47

100.00 Total

2.00

Lot Line

0.82

0.3

5.5

4.0

Lot Line

NAIL & TAG ON CONC.

SIDEWALK

SOUTH SIDE OF CONC. CURB/WALK

5.00

60.00

0.65

5.00

67.53

N 85° 18' 40" E

LOT 40

LOT 41

16.04

N 4° 41' 20" W

Ala. Co. Mon. I.D.

PX 55B2

25.00

MOSELLE

COURT

SET TWO NAILS WITH BRASS TAGS, 2.00 STAMPED "L.S.4392"

42.61

N 4° 41' 20" W

283.32

FOUND STANDARD ALAMEDA COUNTY CONCRETE MONUMENT

417-50-16