

# RECORD of SURVEY BOUNDARY LINE ADJUSTMENT

for  
GREENROCK RANCH LANDS, LLC  
a Delaware limited liability company  
20060015247, 2008001449 and 2009005234

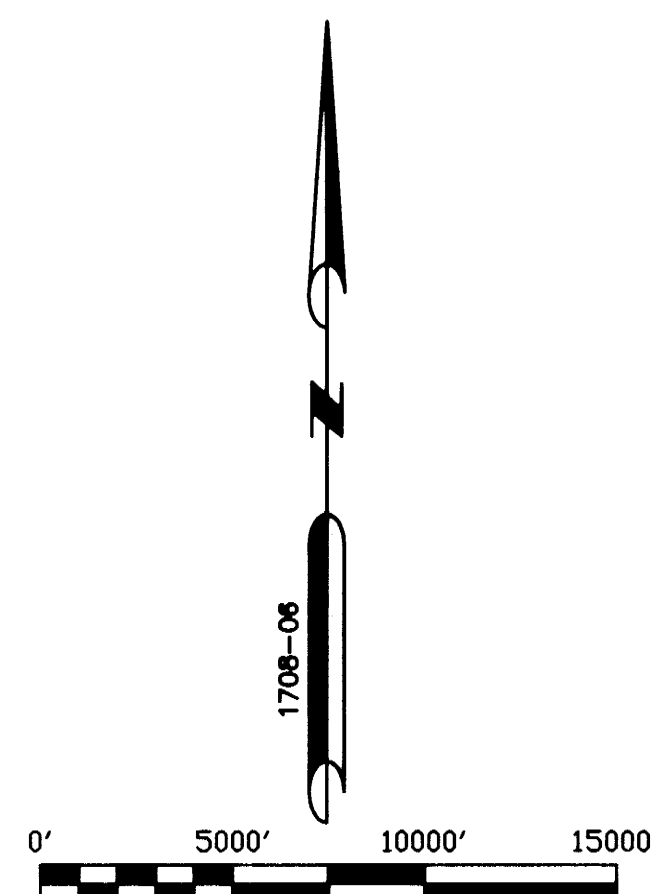
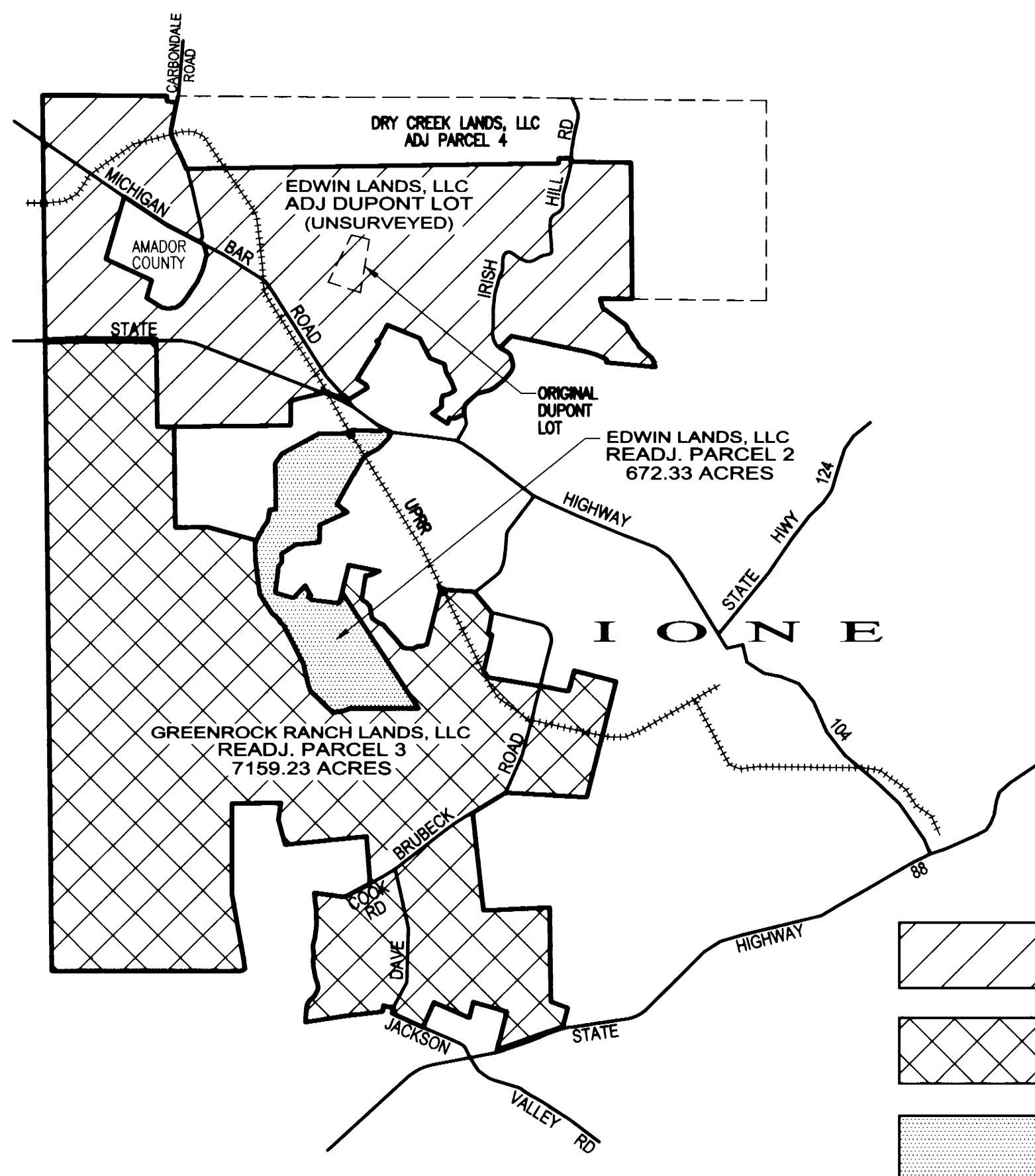
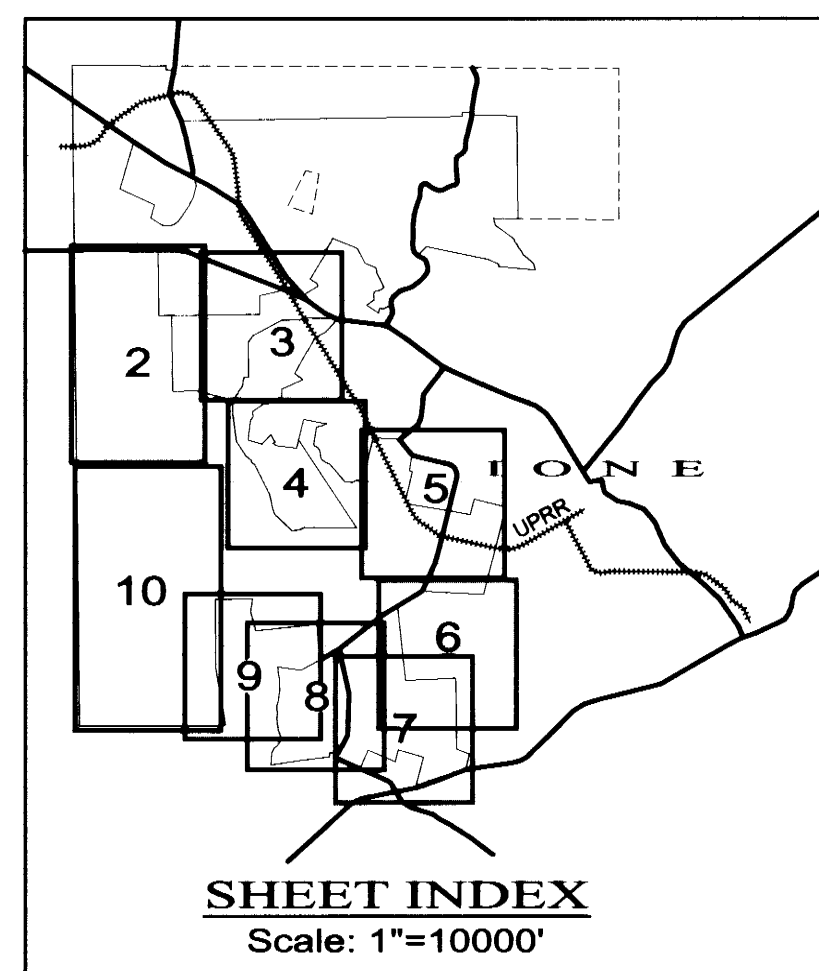
and  
EDWIN LANDS, LLC,  
a Delaware Limited Liability Company  
20060015249 and 2014006343

BEING A PORTION OF THE RANCHO ARROYO SECO  
COUNTY OF AMADOR, STATE OF CALIFORNIA

Scale: 1"=5000'

**TOMA & ASSOCIATES INC.**  
ENGINEERING - SURVEYING - PLANNING  
41 Summit Street, Jackson, CA 95642  
(209) 223-0156

April, 2018



## SURVEYOR'S STATEMENT

THIS MAP CORRECTLY REPRESENTS A SURVEY MADE BY ME OR UNDER MY DIRECTION IN CONFORMANCE WITH THE REQUIREMENTS OF THE PROFESSIONAL LAND SURVEYORS ACT AT THE REQUEST OF THOMAS SWETT IN AUGUST OF 2017.

DATE: June 1, 2018


*Ciro L. Toma*  
CIRO L. TOMA P.L.S. 3570  
MY LICENSE EXPIRES 6-30-2018



## COUNTY SURVEYOR'S STATEMENT

THIS MAP HAS BEEN EXAMINED IN ACCORDANCE WITH SECTION 8766 OF THE PROFESSIONAL LAND SURVEYORS ACT THIS 4th DAY OF June, 2018.

*Steven A. Zanetta*  
STEVEN A. ZANETTA PLS 6245  
AMADOR COUNTY SURVEYOR  
MY LICENSE EXPIRES 3-31-2020




## COMPLIANCE CERTIFICATE

THIS BOUNDARY LINE ADJUSTMENT IS IN COMPLIANCE WITH THE PROVISIONS OF THE SUBDIVISION MAP ACT, DIVISION 2 OF TITLE 7 OF THE GOVERNMENT CODE, AND ANY APPLICABLE ORDINANCE ENACTED PURSUANT THERETO.

THIS ADJUSTMENT MUST BE COMPLETED IN ALL ASPECTS BY THE 23rd DAY OF FEBRUARY, 2019. THE EXCHANGE OF DEEDS OR COMPLIANCE CERTIFICATES MUST BE RECORDED BEFORE THE ABOVE DATE PER ORDINANCE No. 1445, CHAPTER 17.89 OF THE AMADOR COUNTY CODE.

DATE: June 4, 2018

*Steven A. Zanetta*  
STEVEN A. ZANETTA PLS 6245  
AMADOR COUNTY SURVEYOR  
MY LICENSE EXPIRES 3-31-2020



## RECORDER'S STATEMENT

FILED THIS 7th DAY OF June, 2018 AT 8:58 A.M.  
IN BOOK 65 OF MAPS AND PLATS AT PAGE 58 AT THE REQUEST OF  
THE AMADOR COUNTY SURVEYOR.

FEE: \$55.00 pd/filed

INSTRUMENT No.: 2018-0004182

*Kimberly L. Grady*  
KIMBERLY L. GRADY  
AMADOR COUNTY RECORDER

BY: *W. Hurtado*  
DEPUTY

## OWNER'S STATEMENT

THE UNDERSIGNED, BEING THE OWNERS OF THE PROPERTY DELINEATED HEREON, DO HEREBY CONSENT TO THE PREPARATION AND RECORDATION OF THIS MAP.

*William B. Bunce*  
GREENROCK RANCH LANDS, LLC  
a Delaware limited liability company  
by William B. Bunce, Managing Partner

*William B. Bunce*  
EDWIN LANDS, LLC,  
a Delaware limited liability company  
by William B. Bunce, Managing Partner