

### OWNER'S CERTIFICATE

The undersigned hereby certify that they are the owners of the land delineated and embraced within the exterior boundary lines on the herein embodied map entitled "Parcel Map No. 2930, City of Oakland; Alameda County, California"; that they are the owners of said land by virtue of the Grant Deed recorded June 3, 1964, Instrument AW 88207, records of Alameda County, California; that they consent to the preparation of and filing of this map.

The undersigned hereby certify that they have complied with Section 7-706(1) and (2) of the Oakland Municipal Code by filing the documents referred to therein with the Director of City Planning of the City of Oakland. The undersigned further certify that they have complied with or will comply with the remainder of said Section 7-706 as therein required.

Dated this 13<sup>th</sup> day of July 1981.  
John DeVincenzi Nancy DeVincenzi  
John DeVincenzi Nancy DeVincenzi

Dated this 13 day of July 1981.  
Dominic DeVincenzi Barbara DeVincenzi  
Dominic DeVincenzi Barbara DeVincenzi

### OWNER'S ACKNOWLEDGEMENT

STATE OF CALIFORNIA  
COUNTY OF Contra Costa

On this 13<sup>th</sup> day of July 1981, before me Marian Stillwell  
a Notary Public in and for said State, personally appeared John DeVincenzi and Nancy DeVincenzi known to me to be owners and the persons whose names are subscribed to the within instrument and acknowledged to me that they executed the same.



Notary Seal

My Commission Expires August 15, 1983

Marian Stillwell  
Notary Public

### RECORDER'S CERTIFICATE

Filed this 26<sup>th</sup> day of August 1981,  
at 9:20 a.m. in Book 128 of Parcel Maps at  
page 71-72 at the request of Title INS. & Trust Co.  
81-144852  
\$ 800



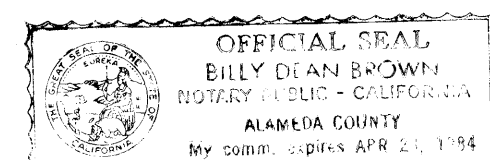
René C. Davidson  
County Recorder

By Kathleen Vinci  
Deputy County Recorder

### OWNER'S ACKNOWLEDGEMENT

STATE OF CALIFORNIA  
COUNTY OF ALAMEDA

On this 13<sup>th</sup> day of July 1981, before me Billy Dean Brown  
a Notary Public in and for said State, personally appeared Dominic DeVincenzi and Barbara DeVincenzi known to me to be owners and the persons whose names are subscribed to the within instrument and acknowledged to me that they executed the same.



Notary Seal

My Commission Expires April 23, 1984


Billy Dean Brown  
Notary Public

### ENGINEER'S CERTIFICATE

This map was prepared under my direction and is based on a field Survey in conformance with the requirements of the Subdivision Map Act and local ordinance at the request of John DeVincenzi on March 5, 1981.

I hereby state that this parcel map substantially conforms to the approved or conditionally approved tentative map, if any

Witness my hand and seal this 10<sup>th</sup> day of July 1981




Theodore V. Tronoff, Jr.  
THEODORE V. TRONOFF, JR., R.C.E. 12104

### CITY ENGINEER'S CERTIFICATE

This map conforms with the requirements of the Subdivision Map Act and local ordinance.

Dated July 17, 1981 Signed James E. McCarty  
City Engineer, R.C.E. 7609



PARCEL MAP NO. 2930  
CITY OF OAKLAND  
ALAMEDA COUNTY  
CALIFORNIA  
A 4 UNIT CONDOMINIUM PROJECT  
BEING A PORTION OF LOTS 9 and 10  
"MAP OF LOCKSLEY SQUARE"  
BOOK 13, PAGE 65, ALAMEDA COUNTY RECORDS  
THEODORE V. TRONOFF  
CIVIL ENGINEER AND SURVEYOR INC.  
345 PARK PLAZA DRIVE, DALY CITY, CALIFORNIA  
APRIL, 1981

filed 8-21-81

128/71

128/71

PARCEL MAP 2930 Map Bk 128 Pp 71-72